

2010 North Dakota Fishing Waters

The following are public fishing waters in North Dakota, listed by county in the six districts managed by the Game and Fish Department. The number in parenthesis that follows each fishery is simply a code used by biologists to help identify those waters. The codes are also found on the maps to help readers locate the waters in which they are interested.

Primary fish species present in the lake are noted. Most state public fishing waters have boat ramps. If a boat ramp is lacking, it is listed as "no ramp." Check signs at each area for further restrictions.

NORTHWEST

BURKE COUNTY

Northgate Dam (097) – 6 miles north, 1 mile west, 2 miles north, .5 miles west of Bowbells (walleye, crappie, trout – fishing pier).

Powers Lake (093) – Southeast side of Powers Lake (pike, perch – fishing pier).

Short Creek Dam (094) – 5.5 miles north of Columbus (walleye, perch, pike – fishing pier).

Smishek Lake (095) – 4 miles northwest of Powers Lake (pike, perch, bluegill – fishing pier).

DIVIDE COUNTY

Baukol-Noonan Dam (475) – 2 miles east, .5 miles south of Noonan (trout, bluegill, largemouth bass).

Baukol-Noonan East Mine Pond (508) – 2 miles east, .5 miles south of Noonan (trout, bluegill, perch).

Skjermo Lake (126) – 3 miles west, 4 miles northwest of Fortuna (pike, perch – fishing pier).

MCKENZIE COUNTY

Arnegard Dam (216) – .5 miles west, 3 miles north, 1.5 miles southwest of Arnegard (pike, perch – fishing pier).

Leland Dam (469) – 11 miles south, 8 miles west, 8 miles south, 2 miles southeast, 1.5 miles east, 1 mile north of Alexander (bluegill, largemouth bass).

Sather Dam (217) – 11 miles south, 8 miles west of Alexander (bluegill, largemouth bass, trout – fishing pier).

Watford City Park Pond (640) – Southeast side of Watford City (trout, catfish – no ramp, fishing pier).

MOUNTRAIL COUNTY

Stanley Pond (245) – Northeast side of Stanley (trout, catfish – fishing pier).

Stanley Reservoir (251) – 1 mile south of Stanley (pike).

White Earth Dam (249) – 6 miles north of White Earth (pike, walleye, perch).

RENVILLE COUNTY

Lake Darling (285) – 16 miles north, 13 miles west of Minot (pike, walleye, smallmouth bass, perch – fishing pier).

WARD COUNTY

Nelson-Landers Pond (638) – .25 miles west, .5 miles south, .25 miles east of Kenaston (bluegill, largemouth bass – fishing pier).

WILLIAMS COUNTY

Blacktail Dam (373) – 5 miles north, 5 miles west, 1 mile north of the junction of U.S. highways 2 and 85 (pike, perch, bluegill – fishing pier).

Cottonwood Lake (381) – 1 mile east, .5 miles north of Alamo (pike – fishing pier).

East Spring Lake Pond (380) – North side of Williston (trout, walleye – no ramp, fishing pier).

Epping-Springbrook Dam (374) – 1.5 miles east of Springbrook (pike, walleye, perch – fishing pier).

Iverson Dam (375) – 3 miles south, 1 mile west, 8 miles south, .5 miles east of Tioga (trout, largemouth bass – no ramp).

Kettle Lake (099) – 3 miles east, 2.5 miles north of Zahl (trout, largemouth bass – fishing pier).

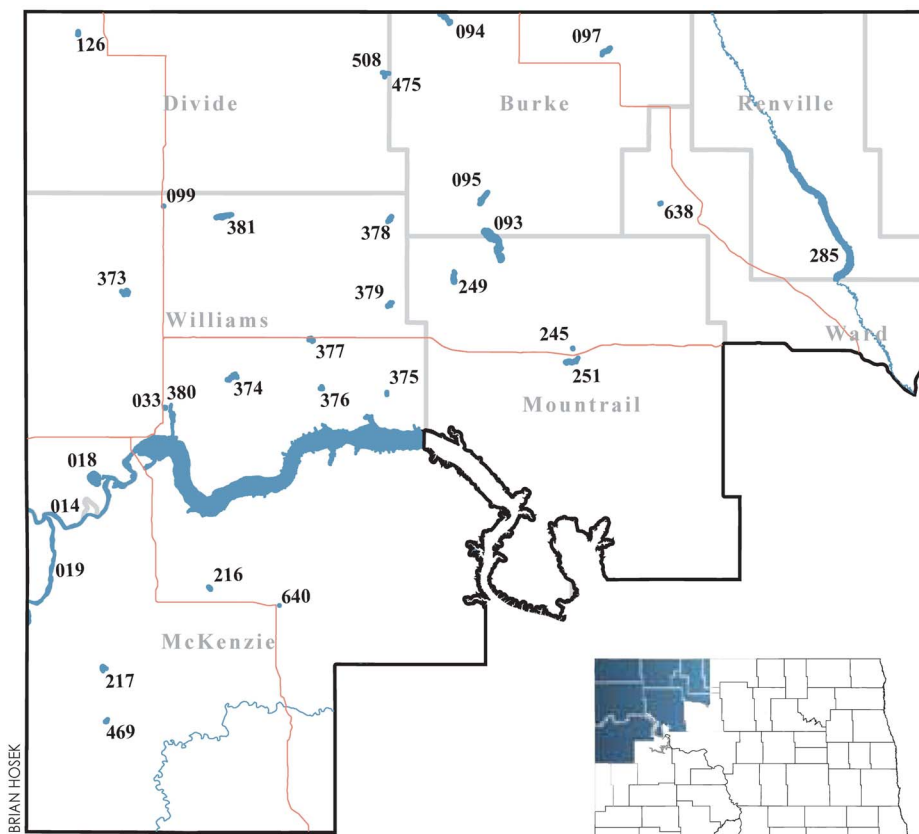
Kota-Ray Dam (376) – 5 miles south, .5 miles east, 2 miles south of Ray (trout, bluegill, largemouth bass – fishing pier).

McGregor Dam (378) – 1 mile south of McGregor (walleye, trout, perch – fishing pier).

McLeod (Ray) Reservoir (377) – Southwest side of Ray (pike, walleye, perch – fishing pier).

Tioga Dam (379) – North side of Tioga (pike – fishing pier).

Trenton Lake (018) – South side of Trenton (pike, walleye, crappie – fishing pier).



Northwest fisheries district.

West Spring Lake Pond (033) – North edge of Williston (trout – no ramp).

RIVERS AND LAKES

Upper Missouri River (014) – Missouri River from Williston to Montana state line (paddlefish, sauger, catfish).

Yellowstone River (019) – Near cities of Buford, Cartwright and Fairview (paddlefish, sauger, catfish – fishing pier).

SOUTHWEST

ADAMS COUNTY

Mirror Lake (040) – South side of Hettinger (walleye, perch, bluegill – fishing pier).

North Lemmon (042) – 5 miles north of Lemmon, South Dakota (trout, bluegill, largemouth bass – fishing pier).

BOWMAN COUNTY

Bowman-Haley Dam (085) – 11 miles south, 8 miles east, 2 miles south of Bowman (walleye, perch, smallmouth bass – fishing pier).

Gascoyne Lake (086) – 1.5 miles northwest of Gascoyne (pike).

Holocek Dam (556) – 12 miles south, .5 miles west of Rhame (trout – no ramp).

Kalina Dam (087) – 2 miles west, 1 mile south, 1 mile west, 1 mile south of Bowman (pike, perch, bluegill – no ramp).

Lutz Dam (519) – 2.5 miles south, 2 miles west of Griffin (trout, bluegill, largemouth bass – no ramp).

Spring Lake (088) – 1 mile south, 4 miles west of Rhame (pike, perch).

DUNN COUNTY

BarZ Dam (664) – 8 miles north, 3 miles west, 2 miles north, 3 miles northwest of Killdeer (perch – no ramp).

Dvorak Dam (132) – 3.5 miles south, 5 miles east, .5 miles north of Manning (perch – no ramp).

Lake Ilo (131) – 1 mile west, 1 mile south of Dunn Center (pike, perch – fishing pier).

GOLDEN VALLEY COUNTY

Beach City Pond (657) – Southwest side of Beach (bluegill, trout – no ramp).

Buffalo Gap Dam (149) – 2 miles southeast of Buffalo Gap – I-94 Exit 18 (perch – no ramp).

Camels Hump Dam (150) – Northeast of Sentinel Butte – I-94 Exit (trout, bluegill, largemouth bass).

Odland Dam (151) – 7 miles north of Beach (perch, bluegill, walleye – fishing pier).

GRANT COUNTY

Heart Butte Reservoir (Lake Tschida) (160) – 15 miles south of Glen Ullin (walleye, perch, crappie – fishing pier).

Raleigh Reservoir (163) – 3.5 miles west, .25 miles south of Raleigh (trout, bluegill, largemouth bass – fishing pier).

Sheep Creek Dam (164) – 4 miles south, .5 miles west of Elgin (walleye, bluegill, largemouth bass – fishing pier).

HETTINGER COUNTY

Blickensderfer Dam (176) – 4 miles south, 1 mile east, .5 miles south of Mott (walleye, perch, bluegill – no ramp).

Castle Rock Dam (174) – 2 miles west, 1.5 miles south, 1.5 miles west of Mott (trout, bluegill).

Indian Creek Dam (171) – 1.5 miles west, 2 miles south, 2 miles west, 3 miles south of Regent (walleye, bluegill, smallmouth bass – fishing pier).

Larson Lake (173) – .5 miles north and 2 miles east of Regent (pike, crappie).

Mott Watershed Dam (175) – North side of Mott (bluegill, largemouth bass – fishing pier).

MORTON COUNTY

Danzig Dam (243) – 2 miles north, 1 mile west, .5 miles north of Bluegrass - I-94 Exit 120 (pike, walleye, catfish).

Gaebe Pond (025) – 1.5 miles west of New Salem (trout, bluegill, perch – no ramp, fishing pier).

SIOUX COUNTY

Larson Lake (090) – 4 miles north, 1 mile west of Thunderhawk, SD (bluegill, largemouth bass – no ramp).

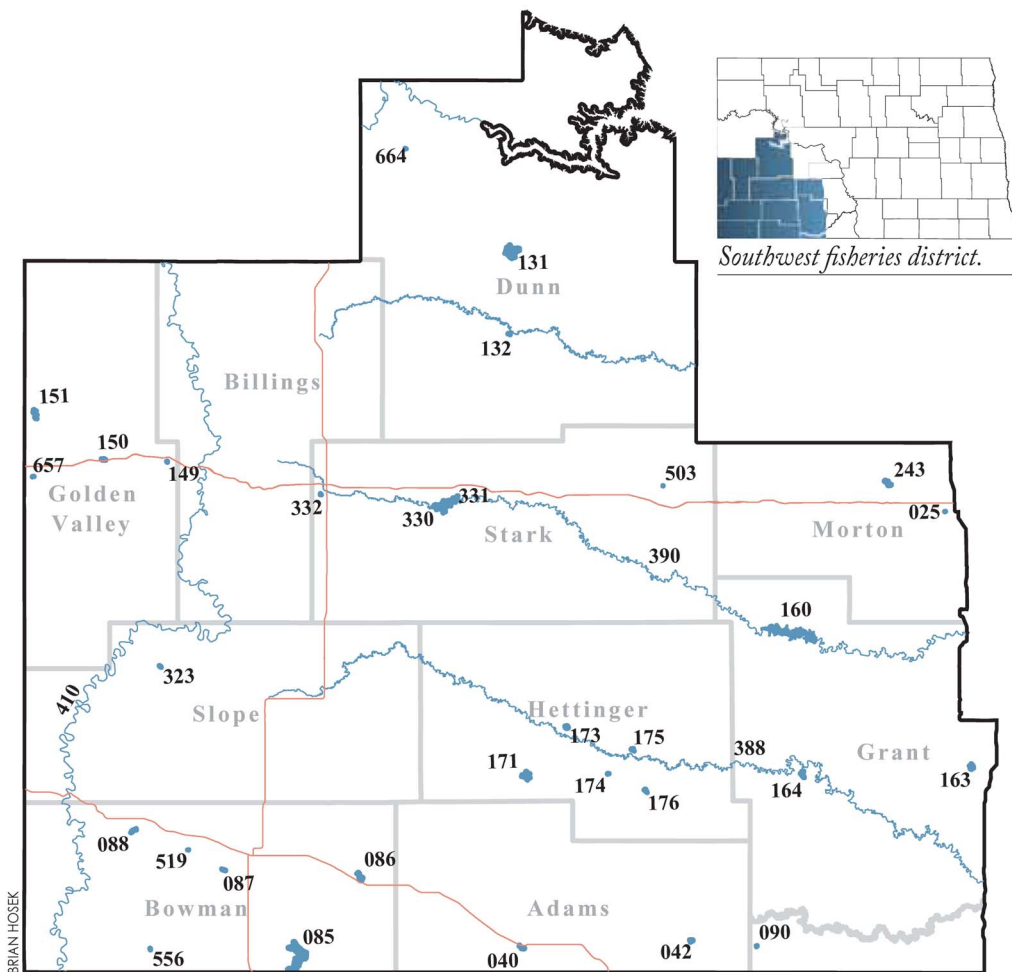
SLOPE COUNTY

Davis Dam (323) – 16 miles west, 4 miles north of Amidon (trout, bluegill, largemouth bass).

STARK COUNTY

Belfield Pond (332) – Southwest side of Belfield (trout, perch, catfish – fishing pier).

Dickinson Dike (331) – Southwest side of Dickinson (trout, bluegill, largemouth bass – fishing pier).



Dickinson Reservoir (Patterson Lake) (330) – 2 miles west of Dickinson (walleye, crappie, catfish – fishing pier).

Slater Pond (503) – From I-94 Exit 84, .75 miles north, 1 mile east, .5 miles north, and .5 miles east. (perch, trout – no ramp).

RIVERS AND LAKES

Cannonball River (388) – In Slope, Hettinger, Grant and Sioux counties (pike, walleye, catfish – no ramp).

Heart River (390) – In Stark, Grant and Morton counties (pike, walleye, catfish – no ramp).

Little Missouri River (410) – Southwestern part of state (sauger, catfish – no ramp).

NORTH CENTRAL

BOTTINEAU COUNTY

Carbury Dam (452) – 1 mile south, 1 mile west of Carbury (pike, perch – fishing pier).

Lake Metigoshe (077) – 9 miles north, 4 miles east, 1 mile north of Bottineau (pike, walleye, bluegill – fishing pier).

Long Lake (078) – 8 miles north, 7 miles east, 1 mile south, 1 mile east, .5 miles south, .3 miles east of Bottineau (pike, walleye, perch).

Loon Lake (674) – 9 miles north, 4 miles east, 2 miles south, 2 miles east, .5 miles north of Bottineau (perch – no ramp).

Pelican Lake (079) – 9 miles north, 8 miles east, .5 miles southwest of Bottineau (pike, perch).

Strawberry Lake (081) – 4 miles north, 2.5 miles east, .5 miles south of Carbury (trout – fishing pier).

MCHENRY COUNTY

Bentley Lake (129) – 3 miles west of Drake (pike, perch – no ramp).

Buffalo Lodge Lake (205) – 1 mile east, 3 miles north, 2 miles east of Granville (pike, walleye, perch – fishing pier).

Cottonwood Lake (202) – 2.5 miles north of Butte (pike, perch).

George Lake (203) – 13 miles north, 3 miles east of the junction of U.S. Highway 52 and ND Highway 14 (pike, perch).

Round Lake (204) – 6 miles north, 4.5 miles east of Drake (perch – no ramp).

MCLEAN COUNTY

Brush Lake (221) – 3 miles north of Mercer (pike, perch, walleye – fishing pier).

Camp Lake (479) – 17.5 miles north, 2 miles east of Turtle Lake (pike, perch – no ramp).

Camp Loop Pond (546) – 3 miles southwest of Riverdale on U.S. Army Corps of Engineers downstream campground (trout – no ramp).

Crooked Lake (223) – 10 miles north, .2 miles east, .1 mile south of Turtle Lake (pike, walleye, perch – fishing pier).

Custer Mine (224) – 4 miles east, 2 miles south of Garrison (trout).

Lake Audubon (225) – North of Coleharbor (walleye, perch, smallmouth bass – fishing pier).

Lake Brekken (232) – 1.5 miles north of Turtle Lake (walleye, perch, bluegill – fishing pier).

Lake Holmes (455) – 1 mile northeast of Turtle Lake (walleye, perch, bluegill).

Lightning Lake (233) – .5 miles east of Turtle Lake (trout, bluegill, largemouth bass – fishing pier).

Long Lake (228) – 13 miles north, 4 miles east, 2 miles north, 1.5 miles west of Turtle Lake (pike).

Painted Woods Creek (418) – 5 miles southeast of Washburn (pike, walleye – no ramp).

Riverdale City Pond (220) – North side of Riverdale (trout, bluegill, largemouth bass – no ramp, fishing pier).

Riverdale Spillway Lake (229) – 2 miles west, .5 miles south, 1 mile east of Riverdale (walleye, perch, crappie – fishing pier).

Strawberry Lake (226) – 17.5 miles north, 2 miles east of Turtle Lake (pike, walleye, perch – fishing pier).

Weishaur WPA (488) – 8 miles north, 8 miles west, 1 mile north of Turtle Lake (perch – no ramp).

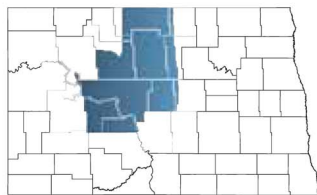
MERCER COUNTY

Beulah Mine Pond (235) – 2 miles north, 2.5 miles east, .5 miles north of Beulah (perch – no ramp).

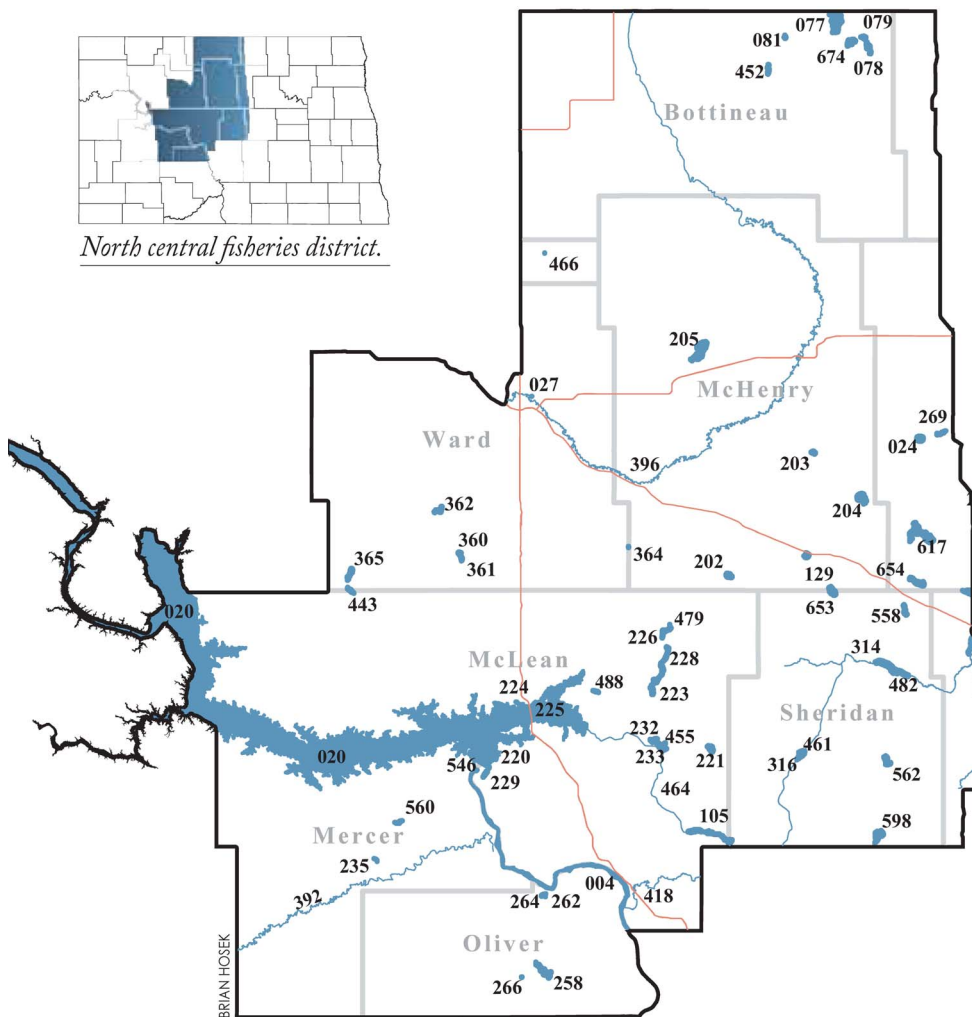
Harmony Lake (560) – 6 miles north, 1 mile west of Hazen (bluegill, largemouth bass, trout – fishing pier).

OLIVER COUNTY

East Arroda Dam (262) – 1 mile east of Fort Clark - ND Highway 200A (pike, crappie).



North central fisheries district.



Nelson Lake (258) – 5 miles east, 3 miles south of Center (bluegill, crappie, largemouth bass – fishing pier).

Oliver County Sportsmen's Pond (266) – 4 miles south, .5 miles west of Center (trout – no ramp).

West Arroda Dam (264) – 1 mile east of Fort Clark – ND Highway 200A (pike, crappie).

PIERCE COUNTY

Antelope Lake (617) – 9 miles east, 3 miles north, 1 mile west, 2 miles north of Anamoose (perch, walleye – no ramp).

Balta Dam (269) – .5 miles south of Balta (pike, perch).

Clear Lake (654) – 2.5 miles north of Martin (perch – no ramp).

Davis Lake (024) – 2 miles west, 1.5 miles south of Balta (pike, perch).

RENVILLE COUNTY

Glenburn Pond (466) – North side of Glenburn (trout, bluegill – no ramp).

SHERIDAN COUNTY

Coal Mine Lake (482) – 14 miles south, 5 miles east of Anamoose (pike, perch – fishing pier).

Lake WPA (598) – 8 miles south, 1 mile east of Denhoff (perch – no ramp).

Lake Richard (653) – 4.5 miles south of Drake (perch – no ramp).

North (Hoffer) McClusky (461) – 2 miles north, 1 mile west of McClusky (pike, perch – no ramp).

Sheyenne Lake (314) – 10 miles south, 1 mile east, 1 mile south of Anamoose (pike, perch – no ramp).

South (Hoffer) McClusky (316) – 2 miles north, 1 mile west of McClusky (pike, walleye, perch – fishing pier).

Stober Lake (562) – 4 miles west, 1 mile north of Goodrich (perch – no ramp).

Wolf Lake (558) – .5 miles south, 1.5 miles west of Martin (perch, pike – no ramp).

WARD COUNTY

Hiddenwood Lake (443) – 8 miles south of Makoti (pike, walleye, perch – fishing pier).

Makoti Lake (365) – 6 miles south of Makoti (pike, perch).

North Carlson Lake (360) – 10 miles east of Ryder (pike).

State Fair Pond (027) – North end of state fair grounds (trout, bluegill – no ramp, fishing pier).

Rice Lake (362) – 4 miles north, 7 miles east, 2 miles north of Ryder (pike, perch, walleye).

South Carlson Lake (361) – 10 miles east of Ryder (pike, perch – fishing pier).

Velva Sportsmen's Pond (364) – 7 miles south, 1.5 miles west, 1 mile south, .5 miles west of Velva (trout).

RIVERS AND LAKES

GDU Canal Lakes (105) – 9 miles south, 3 miles east and west of Mercer (walleye, perch, smallmouth bass – fishing pier).

Knife River (392) – In Dunn and Mercer counties (pike, walleye, catfish – no ramp).

Lake Sakakawea (020) – Near the cities of Williston, New Town, Garrison and Riverdale (walleye, salmon, pike – fishing pier).

McClusky Canal (464) – Central part of state in McLean, Burleigh and Sheridan counties (walleye, smallmouth bass, perch – no ramp).

Missouri River (004) – Missouri River from near Riverdale to south of Bismarck (walleye, catfish, trout – fishing pier).

Souris River (Mouse River) (396) – North central part of state (pike, walleye, perch – fishing pier).

BURLEIGH COUNTY

Cottonwood Park Pond (635) – On the west side of Cottonwood soccer complex in south Bismarck (trout – no ramp).

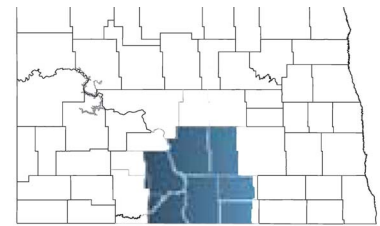
Grass Lake (689) – 5 miles north, 3.5 miles east of Wilton (perch – no ramp).

Harriet Lake (Arena Lake) (610) – 8 miles west, 1 mile south of Tuttle (pike, perch – no ramp).

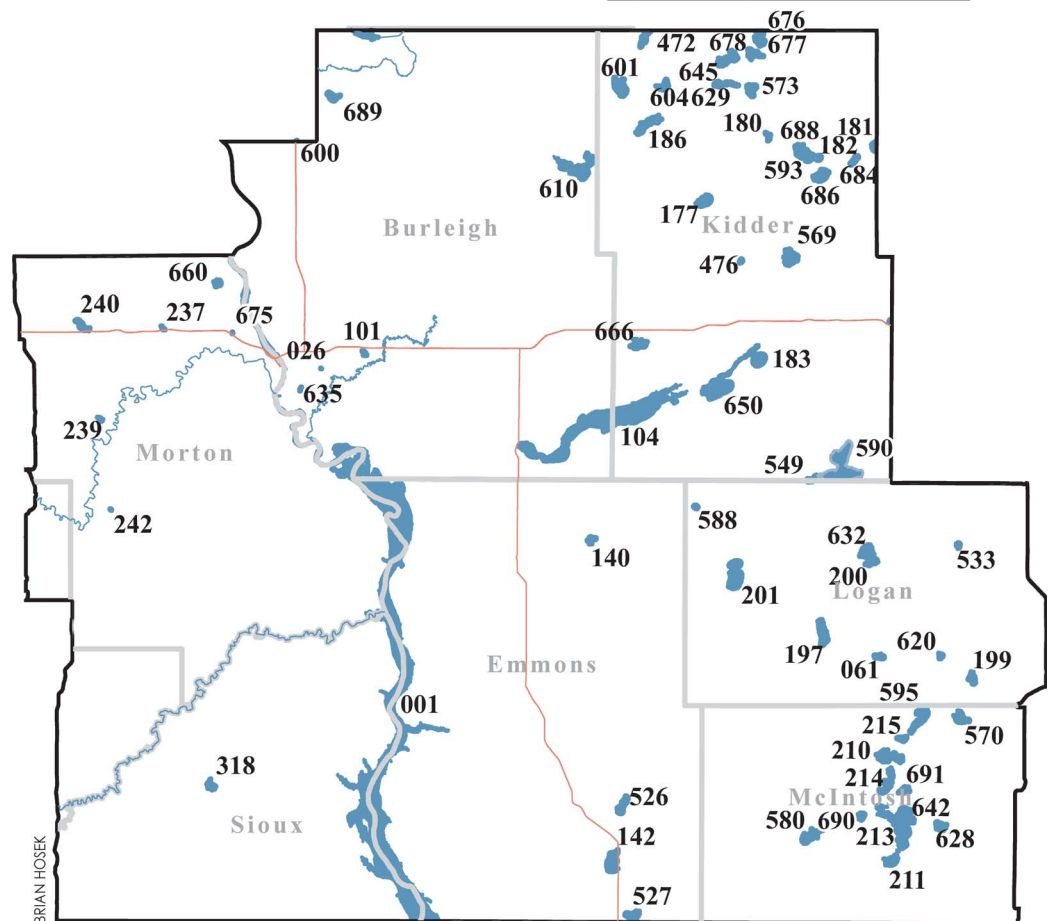
Long Lake (104) – 1 mile south, 2.5 miles east of Moffit (pike, perch – no ramp, fishing pier).

McDowell Dam (101) – 4 miles east, 1 mile north of Bismarck on ND Highway 10 (trout, bluegill, largemouth bass – fishing pier).

OWLS Pond (026) – Just west of Bismarck Game and Fish office (trout, perch, bluegill – no ramp, fishing pier).



South central fisheries district.



Wilton City Pond (600) – South side of Wilton (trout – no ramp).

EMMONS COUNTY

Braddock Dam (140) – 2 miles southwest of Braddock (pike, bluegill, perch).

Jake's Lake (527) – 13 miles south, 1 mile east of Strasburg (pike, perch – no ramp).

Rice Lake (142) – 8 miles south of Strasburg (pike, perch, walleye – no ramp).

Senger Lake (526) – 1 mile north, 6 miles east of Strasburg (perch – no ramp).

KIDDER COUNTY

Alkaline Lake (590) – 15.5 miles south, 7 miles east, .5 miles south, 1 mile east of Dawson (pike, walleye, perch – fishing pier).

Cherry Lake (177) – 15 miles north, 3 miles east of Steele (pike, perch).

Des Moines Lake (593) – 5.5 miles east of Robinson (pike – no ramp).

Etta-Alkaline Complex (650) – 1 mile south, 2.5 miles west, 3 miles south of Dawson (pike – no ramp).

Fresh Lake (549) – 14 miles south, 1 mile east, 1.5 miles south of Tappen (pike, perch – no ramp).

Frettim Lake (180) – 2 miles east, 1 mile north of Robinson (pike, walleye, perch).

Helen Lake (601) – 2.5 miles west, 6 miles north of Tuttle (pike, perch – no ramp).

Jasper Lake (573) – 7 miles north, .5 miles east of Robinson (perch, walleye).

Koenig North (676) – 12.25 miles north, 1.5 miles east of Robinson (perch – no ramp).

Koenig South (677) – 12.25 miles north, 1.5 miles east of Robinson (perch – no ramp).

Lake Geneva (666) – 2 miles south, .5 miles east of I-94 Exit 195 (perch – no ramp).

Lake Isabel (183) – 2 miles south, .5 miles east, .75 miles south of Dawson (pike, perch – fishing pier).

Lake Josephine (186) – 2 miles north of Tuttle (pike, walleye, perch – fishing pier).

Lake No. 5 (476) – .5 miles west, 2 miles north, 3 miles west, 4 miles north of Dawson (perch – no ramp).

Lake Williams (182) – Just south of the town of Lake Williams (pike, walleye, perch).

Leno Lake (604) – 1 mile east, 7 miles north of Tuttle (perch – no ramp).

Long Alkaline Lake (629) – 3 miles west, 7 miles north of Robinson (perch – no ramp).

McPhail WMA (569) – 7 miles north, 2 miles west of Tappen (perch – no ramp).

North Des Moines Lake (688) – 5.5 miles east of Robinson (perch – no ramp).

Ranch Lake (684) – 1 mile west of Pettibone (perch – no ramp).

Round Lake (181) – 1.5 miles east of Pettibone (pike, walleye, perch – no ramp).

South Lake (686) – 7 miles east, 2 miles south of Robinson (perch – no ramp).

Swan Lake (678) – 10.5 miles north of Robinson (perch – no ramp).

Willow Lake (645) – 3 miles west, 7 miles north, .5 miles east, 1 mile north, .5 miles west, 1 mile north of Robinson (perch – no ramp).

Woodhouse Lake (472) – 1 mile east, 12 miles north, 2 miles west of Tuttle (perch, walleye – no ramp).

LOGAN COUNTY

Beaver Lake (197) – 8 miles south, 8 miles east of Napoleon (pike, perch).

Braun Lake (588) – 5 miles north, 6 miles west of Napoleon (perch – no ramp).

Kautz Lake (061) – 5 miles north, 7 miles west of Lehr (perch – no ramp).

Marvin Miller Lake (533) – 6.5 miles south, 8 miles west of Gackle (perch, walleye – no ramp).

Mundt Lake (199) – 3 miles east, 4 miles north, 1 mile east, .5 miles south of Lehr (walleye, perch – fishing pier).

Rudolph Lake (200) – 12 miles east, 1 mile south of Napoleon (walleye, perch).

Thurn Lake (620) – 5 miles north of Lehr, .5 miles east (perch, walleye – no ramp).

Wentz WPA (632) – 12 miles east of Napoleon (perch, walleye – no ramp).

West Lake Napoleon (201) – 1 mile west of Napoleon (pike, perch).

MCINTOSH COUNTY

Becker-Schlepp Lake (628) – 1 mile north, 2 miles east, 3 miles north, 1.5 miles west of Ashley (perch – no ramp).

Clear Lake (215) – 6 miles east, 2 miles south of Wishek (pike – no ramp).

Dollinger-Schnabel Lake (580) – 2 miles north, 5 miles west, 3 miles north of Ventura (perch – no ramp).

Dorfman Lake (642) – 5 miles north, 2 miles west of Ashley (pike, perch – no ramp).

Dry Lake (213) – 3 miles west, 3.5 miles north of Ashley (pike, walleye, perch).

Green Lake (210) – 2 miles east, 4 miles south, 1 mile east of Wishek (walleye, pike, perch – fishing pier).

Lake Hoskins (211) – 3 miles west of Ashley (pike, walleye, perch – fishing pier).

Lehr WMA (570) – 2 miles east, 1 mile south of Lehr (walleye).

Mudd Lake (595) – 1 mile west of Lehr (perch – no ramp).

Pfeifle Lake (690) – 10 miles south, 2 miles east of Wishek (pike – no ramp).

Pudwill Lake (214) – 4 miles west, 7 miles south of Wishek (pike, perch – no ramp).

Rueb-Eszlinger (691) – 7.5 miles north, 2 miles west of Ashley (perch – no ramp).

MORTON COUNTY

Crown Butte Dam (237) – 4 miles west on access road on north side of I-94 Exit 147 (largemouth bass, crappie, trout – fishing pier).

Fish Creek Dam (239) – 8 miles south, 2 miles east, 1 mile south of I-94 Exit 134 (trout, crappie, largemouth bass – fishing pier).

Harmon Lake (660) – 8 miles north of Mandan on ND Highway 1806 (trout – no ramp).

Nygren Dam (242) – 6 miles north, 1 mile east, 3 miles north, .5 miles east of Flasher (trout, bluegill, largemouth bass).

Porsborg Dam (675) – Northwest Mandan (perch, crappie, trout – no ramp).

Sweet Briar Dam (240) – 18 miles west of Mandan - I-94 Exit 134 (walleye, perch, largemouth bass – fishing pier).

SIOUX COUNTY

Froelich Dam (318) – 9 miles north, 2 miles west of Selfridge (pike, walleye, perch).

RIVERS AND LAKES

Lake Oahe (001) – Near the cities of Bismarck, Fort Yates, Hazelton, Linton and Strasburg (walleye, catfish, pike – fishing pier).

NORTHEAST

BENSON COUNTY

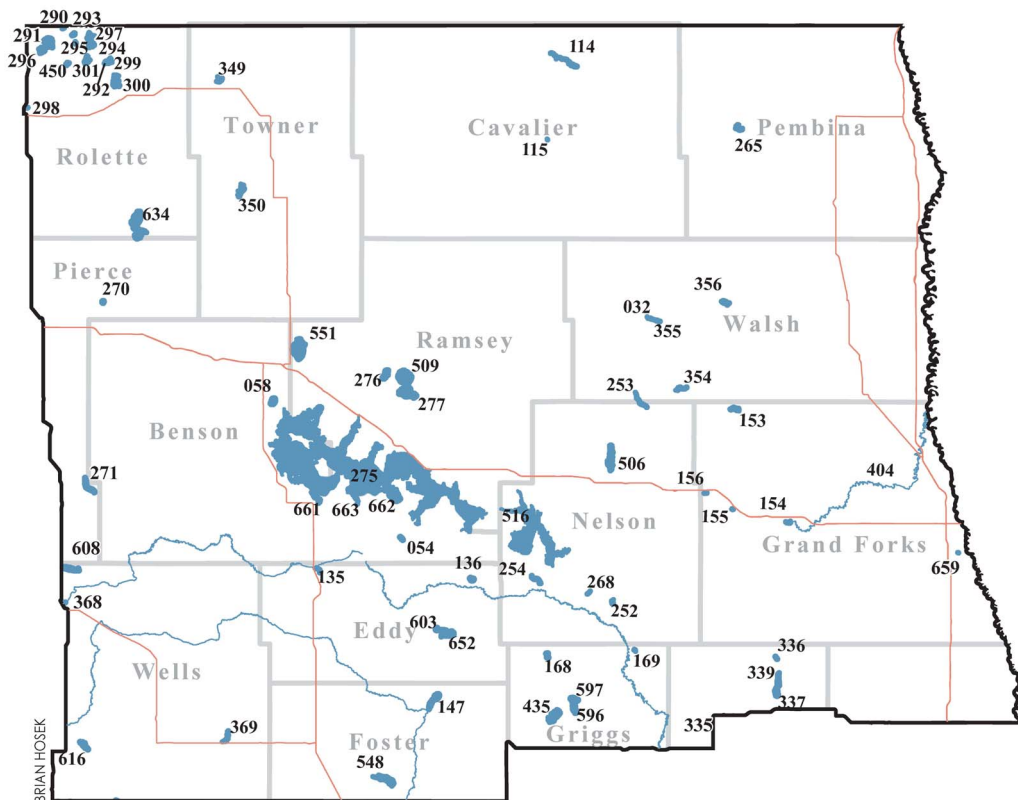
Fort Totten Dam (663) – .5 miles east of Fort Totten (trout – no ramp).

Gravel Pit Lake (661) – 4.5 miles west of Fort Totten (black crappie – no ramp).

Mission Lake (662) – 5 miles south, 1.5 miles east, 2 miles south of Devils Lake (walleye, perch, pike – no ramp).

Silver Lake (058) – 1 mile west, 6 miles south, 1 mile west, 1 mile north of Churchs Ferry (pike, perch – no ramp).

Wood Lake (054) – 2 miles west, 1 mile south of Tokio (pike, walleye, perch).



Sibley Lake (435) – 11 miles west, 3 miles south of Binford (pike, perch – no ramp).

NELSON COUNTY

Lake Laretta (506) – 2 miles west and 3 miles north of Michigan (pike, perch – no ramp).

McVile Dam (252) – 1 mile east of McVile (pike, walleye, perch – fishing pier).

Silver Creek Dam (268) – 4 miles west, .5 miles south of McVile (pike – no ramp).

Stump Lake (516) – 12 miles south, 1 mile west of Lakota (perch, walleye, pike).

Tolna Dam (254) – 1 mile south, 2 miles east of Tolna (pike, walleye, perch).

Whitman Dam (253) – 1.5 miles north, 3 miles east of Whitman (pike, walleye, perch).

PEMBINA COUNTY

Renwick Dam (265) – 6 miles west, 1 mile north of Cavalier (pike, perch, crappie – fishing pier).

PIERCE COUNTY

Buffalo Lake (271) – 4 miles west, 1 mile south of Esmond (pike, perch – fishing pier).

Sand Lake (270) – 4 miles north of Pleasant Lake (pike, perch – fishing pier).

RAMSEY COUNTY

Cavanaugh Lake (276) – 9 miles north, 1 mile west, .5 miles north of Devils Lake (pike, perch – no ramp).

Devils Lake (275) – Near the city of Devils Lake (pike, walleye, perch – fishing pier).

Lake Irvine (551) – 1 mile north of Churchs Ferry (pike, walleye, perch – no ramp).

Morrison Lake (509) – 3 miles east, 2 miles south of Webster (pike, perch – no ramp).

Sweetwater Lake (277) – 7 miles north, .25 miles east of Devils Lake (pike, perch – no ramp).

ROLETTE COUNTY

Belcourt Lake (300) – 2 miles north of Belcourt (pike, walleye, perch).

Cain Lake (450) – 2 miles south, 9 miles west, .5 miles north of St. John (pike, perch – no ramp).

Carpenter Lake (291) – 12 miles west of St. John (pike, perch).

Dion Lake (293) – 10 miles west, 2 miles north, 1 mile east of St. John (walleye, perch – fishing pier).

Juanita Lake (147) – 2 miles east of Grace City (pike, perch – fishing pier).

GRAND FORKS COUNTY

Fordville Dam (153) – 5 miles west, 1 mile north, .5 miles west, .5 miles north of Inkster (pike, walleye, perch – fishing pier).

Kolding Dam (155) – 5 miles southeast, 1 mile south of Niagara on U.S. Highway 2 (pike).

Larimore Dam (154) – 2 miles northeast of Larimore (pike, perch, bluegill – fishing pier).

Niagara Dam (156) – North of Niagara (pike).

Ryan Park Pond (659) – South side of Grand Forks (trout – no ramp, fishing pier).

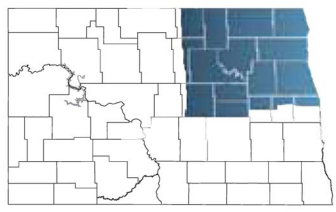
GRIGGS COUNTY

Carlson-Tande Dam (169) – 1 mile south, 5 miles west of Aneta (pike, perch, bluegill – no ramp).

Lake Addie (596) – 4 miles east, 1 mile south, 1 mile west of Binford (perch, walleye – no ramp).

Lake Jessie (597) – 4 miles east, 1 mile south, 1 mile west of Binford (perch, pike – no ramp).

Red Willow Lake (168) – 6 miles north, 2 miles west of Binford (pike, walleye, bluegill – fishing pier).



Northeast fisheries district.

CAVALIER COUNTY

Langdon City Pond (115) – South side of Langdon (trout – fishing pier).

Mount Carmel Dam (114) – 9 miles north, 2 miles east, 2 miles north of Langdon (pike, walleye, perch).

EDDY COUNTY

Adams Lake (603) – 10 miles south of Warwick (perch – no ramp).

Battle Lake (136) – .5 miles south, 1.5 miles west, 1.5 miles south of Hamar (pike, perch – no ramp).

Lake Coe (652) – 10 miles south of Warwick on east side of Eddy County Road 8 (perch, walleye – no ramp).

Warsing Dam (135) – 1 mile northeast of Sheyenne (pike, walleye, perch – fishing pier).

FOSTER COUNTY

Dry Lake (548) – 4 miles east, 5 miles south of Carrington (pike, walleye, perch – no ramp).

Gordon Lake (299) – 4.5 miles north, 1 mile west, .25 miles northwest of Belcourt (pike, walleye, perch).

Gravel Lake (294) – 6 miles west, .5 miles north of St. John (pike, walleye, perch – fishing pier).

Hooker Lake (295) – 8 miles west of St. John (trout, smallmouth bass – fishing pier).

Island Lake (634) – 3 miles west, 2 miles south of Mylo (pike, perch).

Jarvis Lake (301) – .75 miles southwest, 6 miles west of St. John (pike, walleye, perch – no ramp).

Jensen Lake (290) – 9 miles west, 3 miles north of St. John (perch).

School Section Lake (296) – 9 miles north, 2.5 miles east of Dunseith (pike, perch).

Shutte Lake (298) – .5 miles east of Dunseith (pike, perch – no ramp).

Upsilon Lake (297) – 6 miles west, 1 mile north of St. John (pike, walleye, perch – fishing pier).

Wheaton Lake (292) – 4.5 miles north, 2 miles west of Belcourt (walleye, perch).

STEELE COUNTY

Finley Dam (Lynch Lake) (335) – 1 mile south of Finley (pike, perch – no ramp).

North Golden Lake (339) – 10 miles east, 4 miles north, .5 miles west of Finley (pike, perch, walleye).

North Tobiason Lake (336) – 8 miles west of Hatton (pike, bluegill, crappie).

South Golden Lake (337) – 10 miles east, 3 miles north, .5 miles west of Finley (pike, walleye, perch – fishing pier).

TOWNER COUNTY

Armourdale Dam (349) – 9 miles east, 1.5 miles north of Rolla (pike, walleye, perch).

Bisbee Dam-Big Coulee (350) – 1 mile east of Bisbee (pike, walleye, perch – fishing pier).

WALSH COUNTY

Bylin Dam (355) – 3 miles east, 3 miles south of Adams (pike, bluegill).

Dougherty Dam (032) – 1 mile west of Bylin Dam (pike, bluegill – no ramp).

Homme Dam (356) – 2 miles west of Park River (pike, perch, crappie – fishing pier).

Matejcek Dam (354) – 6 miles south of Lankin (pike, walleye, perch).

WELLS COUNTY

Goose Lake (608) – 3 miles north, 3 miles east, 1 mile north of Harvey (pike, perch, walleye – no ramp).

Harvey Dam (368) – Southeast side of Harvey (pike, perch, walleye – fishing pier).

Hurdsfield Lake (616) – 3.5 miles east of Hurdsfield (perch – no ramp).

Sykeston Dam (369) – Northwest side of Sykeston (pike, perch, crappie – fishing pier).

RIVERS AND LAKES

Turtle River (404) – In Grand Forks County (pike, catfish, trout – no ramp).

SOUTHEAST

BARNES COUNTY

Blumers Pond (023) – 1 mile south of Valley City (trout – no ramp).

Clausen Springs (051) – 3 miles north, 1 mile east, .5 miles north of the junction of ND highways 46 and 1 (perch, largemouth bass, walleye – fishing pier).

Fox Lake (586) – 1 mile west of Eckelson (perch – no ramp).

Hatchery Kids Pond (064) – 2 miles northwest of Valley City (trout – no ramp).

Hobart Lake North (636) – 6 miles west of Valley City (perch – no ramp).

Hobart Lake South (532) – 6 miles west of Valley City (perch – no ramp).

Lake Ashtabula (046) – 10 miles north of Valley City (pike, walleye, perch – fishing pier).

Moon Lake (049) – 2 miles west, 5.5 miles south, 4 miles west, 2 miles north of Valley City (perch, smallmouth bass, walleye – fishing pier).

Sanborn Lake (557) – Two miles east of Sanborn (perch – no ramp).

South Eckelson (671) – 4 miles south, 1.5 miles east of Eckelson (pike – no ramp).

CASS COUNTY

Brewer Lake (111) – 1 mile south, 1 mile west of Erie (bluegill, largemouth bass, smallmouth bass – fishing pier).

Casselton Reservoir (106) – Just west of Casselton (pike, crappie, bluegill – fishing pier).

North Woodhaven Pond (656) – 2.25 miles south, .25 miles east of I-94 Exit 348 (trout, bluegill – no ramp).

South Woodhaven Pond (673) – 3.5 miles south, .25 miles east of I-94 Exit 348 (perch – no ramp).

DICKEY COUNTY

Moore's Lake (119) – 18.5 miles west, 1 mile north of Ellendale (pike, perch, largemouth bass – no ramp).

Pheasant Lake (120) – 6 miles west of Ellendale (pike, walleye, bluegill – fishing pier).

Wilson Dam (121) – 7 miles west of Monango (pike, perch, largemouth bass – fishing pier).

LAMOURE COUNTY

Boom Lake (Marion Lake) (561) – .5 miles west of Marion (perch, walleye, bluegill).

Diamond Lake (553) – 5 miles north of Kulm (pike, perch, walleye – no ramp).

Flood Lake (511) – 3.5 miles north of Kulm (pike, perch).

Heinrich-Martin Dam (189) – 1 mile southeast of Adrian (bluegill, largemouth bass, crappie).

Kalmbach Lake (194) – 1 mile south, 4.5 miles west, .5 miles south of Jud (pike, perch).

Kulm-Edgeley Dam (191) – 4 miles west, 2 miles south of Edgeley (pike, walleye, perch).

Lake LaMoure (196) – 1 mile south, 1 mile east, 2.5 miles south, 1 mile west, .5 miles south of LaMoure (pike, walleye, crappie – fishing pier).

Limesand-Seefeldt Dam (193) – 8 miles south, 3 miles west of Marion (pike, bluegill, largemouth bass).

Schlecht-Thom Dam (195) – 5 miles west, .5 miles north of Edgeley (perch, largemouth bass, pike).

Schlecht-Weixel Dam (188) – 4 miles south of Jud (perch, largemouth bass, pike).

Schlenker Dam (Lehr Dam) (422) – 11 miles west, .5 miles south of the junction of US Highway 281 and ND Highway 46 (perch, largemouth bass, bluegill).

Twin Lakes (552) – 4 miles north of LaMoure (perch, walleye).

LOGAN COUNTY

Arnie's Lake (623) – 1.5 miles south of Gackle, 2 miles east, 1 mile south (perch – no ramp).

MCINTOSH COUNTY

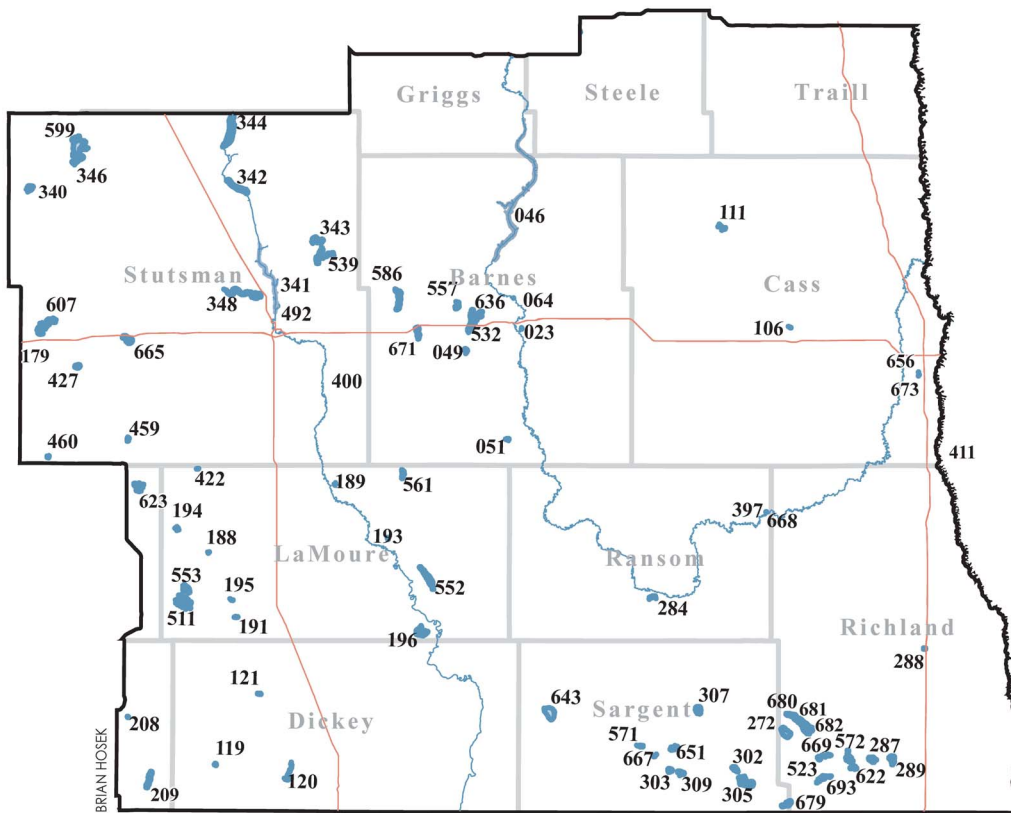
Blumhardt Dam (208) – 10 miles east, 7 miles north, 1.5 miles east of Ashley (trout).

Coldwater Lake (209) – 16 miles east, 1 mile south, 1 mile west of Ashley (pike, walleye, perch – fishing pier).

RANSOM COUNTY

Dead Colt Creek (284) – 5 miles south, 1 mile east, .5 miles north, .5 miles east of Lisbon (bluegill, crappie, largemouth bass – fishing pier).

Mirror Pool (668) – 8 miles east, 2 miles south, 1.5 miles southeast of Sheldon (largemouth bass, bluegill – no ramp).



Southeast fisheries district.

RICHLAND COUNTY

- Bisek Slough (682)** – 2 miles north, .5 miles west of Lidgerwood (pike).
- Elm Lake (693)** – .5 miles east, 3.5 miles south of Lidgerwood (walleye – no ramp).
- Grass Lake (272)** – 3 miles west, 2 miles north, 1 mile west of Lidgerwood (pike, crappie, walleye – fishing pier).
- Gullys Slough (572)** – 4 miles east, 1 mile south of Lidgerwood (perch, pike – no ramp).
- Horseshoe Lake (287)** – 4 miles west, 1 mile south of Hankinson (perch, walleye – no ramp).
- Kreiser Slough (680)** – 4 miles north, 3 miles west of Lidgerwood (pike – no ramp).
- Lake Elsie (289)** – 1 mile south, 1.5 miles west of Hankinson (pike, walleye, perch – fishing pier).
- Lueck Lake (622)** – 4 miles east, 2 miles south, 1 mile east, .5 miles south of Lidgerwood (perch, walleye – no ramp).
- Mooreton Pond (288)** – 2 miles east of Mooreton (trout, bluegill, catfish – fishing pier).
- Silver Lake (681)** – 2 miles north, 2 miles west of Lidgerwood (pike – no ramp).

- Wahl Lake (523)** – 2 miles south of Lidgerwood (pike, perch, walleye – no ramp).
- West Moran Lake (669)** – 2 miles east and .5 miles south of Lidgerwood (perch, walleye – no ramp).

SARGENT COUNTY

- Alkali Lake (302)** – 3 miles south of Cayuga (walleye).
- Buffalo Lake (307)** – 6 miles north, 1 mile east of Rutland (pike, walleye).
- Consolidated Lake (651)** – 2.5 miles south, 3 miles east of Forman (walleye, crappie, perch – no ramp).
- Fiala Lake (571)** – 1 mile west, 2 miles south of Forman (perch, walleye, pike – no ramp).
- Kraft Slough (643)** – 1 mile south, 9 miles east, 1 mile north, .5 miles west of Oakes (perch, walleye – no ramp).
- Lake Tewaukon (305)** – 5 miles south of Cayuga (pike, walleye, muskie – fishing pier).
- Lake Walstead (667)** – 2.5 miles south, 1 mile east, .5 miles south of Forman (perch – no ramp).
- Silver Lake (303)** – 3 miles west, 2 miles south of Rutland (pike, crappie – fishing pier).

- Sprague Lake (309)** – 6 miles west, 4 miles south, 1.5 miles west of Cayuga (pike, walleye, crappie).
- Tosse Slough (679)** – 8.5 miles south, 2.5 miles east of Geneseo (perch, walleye – no ramp).

STUTSMAN COUNTY

- Alkali Lake (539)** – 11 miles north, 5 miles east, 1 mile south of Jamestown (pike, perch – no ramp).
- Arrowwood Lake (344)** – 3 miles south, 5 miles west of Kensal (pike, walleye, perch – no ramp).
- Bader Lake (427)** – 4 miles south, 1 mile east of Medina (pike, perch, walleye).
- Barnes Lake (346)** – 1 mile east, 6 miles north of Woodworth (pike, walleye, perch).
- Big Mallard Marsh (599)** – 9 miles north, 1 mile east of Woodworth (pike, walleye, perch – no ramp).
- Crystal Springs (179)** – 1 mile east of Crystal Springs (pike, walleye, perch).
- Clark Lake (340)** – 5 miles west, 2 miles north of Woodworth (pike, perch, walleye).
- Cleveland Slough (665)** – .5 miles south of Cleveland along County Road 67 (perch – no ramp).

- Hehn-Schaffer Lake (459)** – 4 miles north of Gackle (pike, walleye, perch).
- Jamestown Reservoir (341)** – 2 miles north of Jamestown (pike, walleye, crappie – fishing pier).
- Jim Lake (342)** – 6 miles east of Pingree (pike, walleye, perch – no ramp).
- Little Britches Pond (492)** – Next to Jamestown Reservoir marina (trout – no ramp).
- Pipstem Reservoir (348)** – 5 miles north-west, .8 miles west, 1 mile south of Jamestown (pike, walleye, crappie – fishing pier).
- Reule Lake (607)** – 5 miles west, .5 miles north of Medina (perch, walleye – no ramp).
- Spiritwood Lake (343)** – 10 miles north, 4 miles east of Jamestown (pike, walleye, perch – fishing pier).
- Streeter Lake (460)** – South side of Streeter (pike, perch).

RIVERS AND LAKES

- James River (400)** – Southeastern part of state (pike, walleye).
- Red River (411)** – Eastern edge of state (pike, walleye, catfish – fishing pier).
- Sheyenne River (397)** – Southeastern part of state (catfish, walleye, smallmouth bass – fishing pier).